City of Muldraugh

Water System

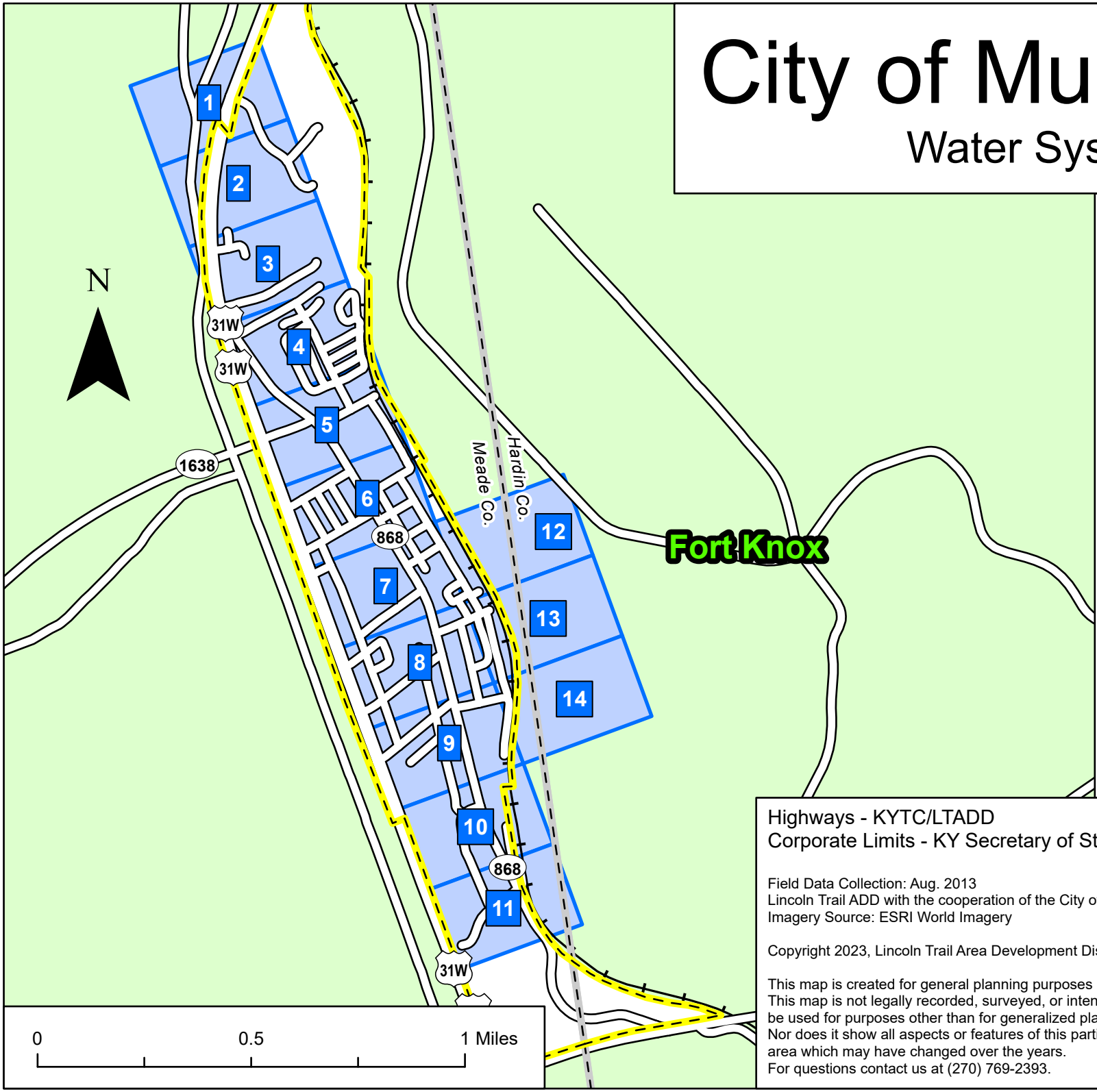

Legend

- Hydrant
- Meter
- Pump Station
- Purchase Source
- Water Tank
- Water Valve
- Proposed Water Point
- Proposed Water Line
- Water Line
- Adjacent Water System
- Roads
- Railroads
- City Boundary
- County Boundary

Highways - KYTC/LTADD
Corporate Limits - KY Secretary of State

Field Data Collection: Aug. 2013
Lincoln Trail ADD with the cooperation of the City of Muldraugh.
Imagery Source: ESRI World Imagery

Copyright 2023, Lincoln Trail Area Development District (LTADD)

This map is created for general planning purposes ONLY.
This map is not legally recorded, surveyed, or intended to be used for purposes other than for generalized planning.
Nor does it show all aspects or features of this particular area which may have changed over the years.
For questions contact us at (270) 769-2393.

Lincoln Trail Area Development District
LTADD
Established 1968

N

0 250 500 US Feet

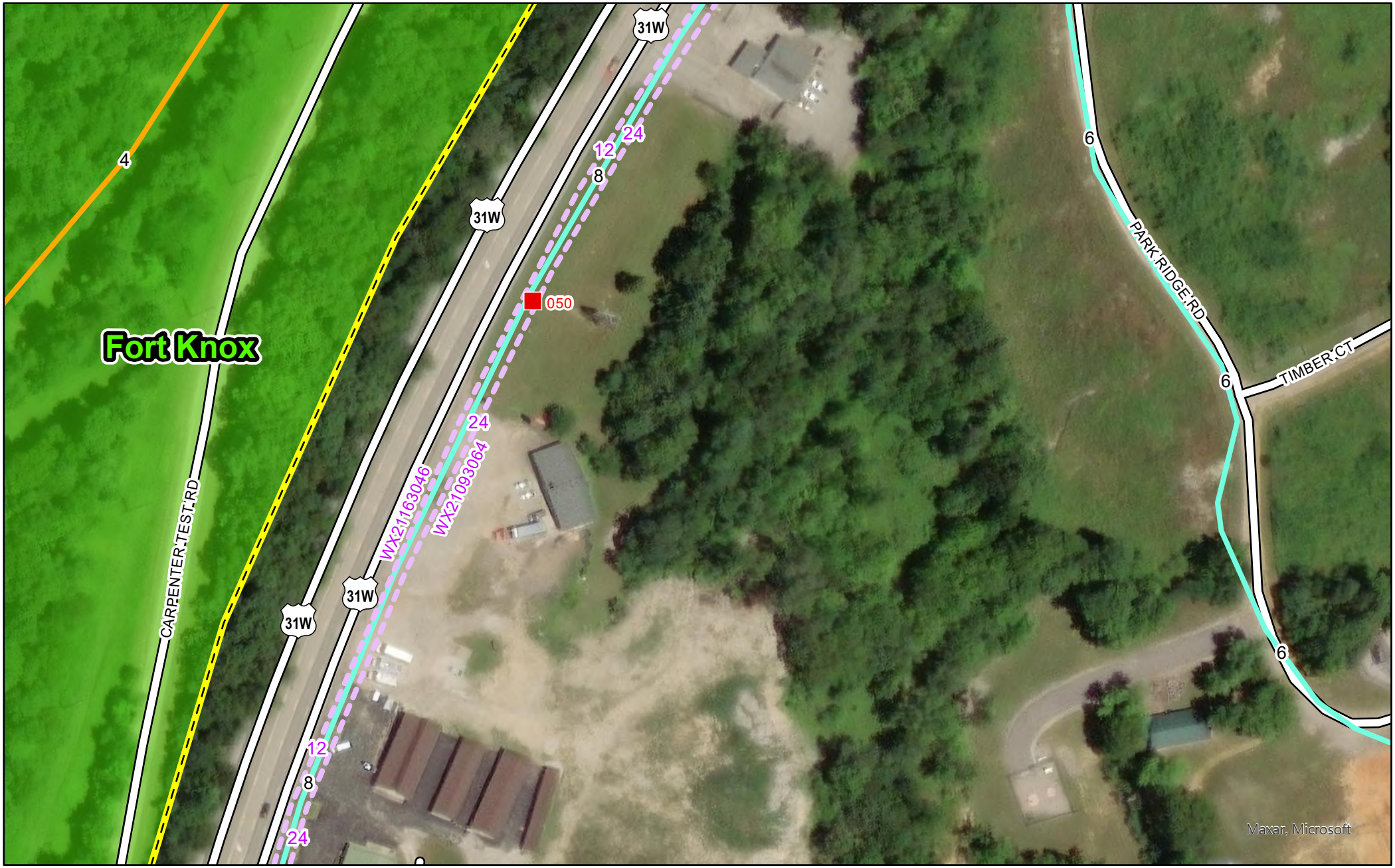

N

0 250 500 US Feet

N

0 250 500 US Feet

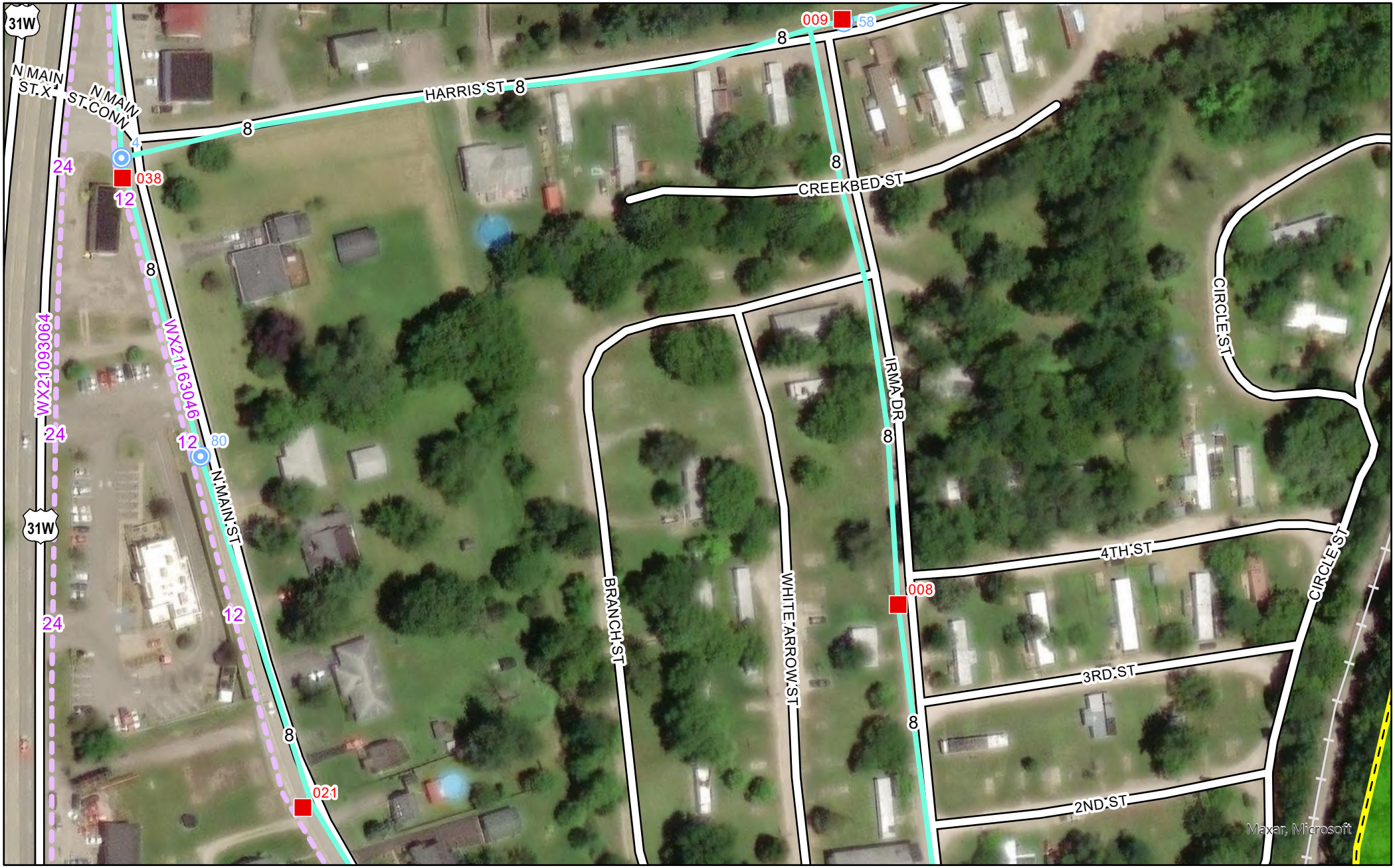

N

0 250 500 US Feet

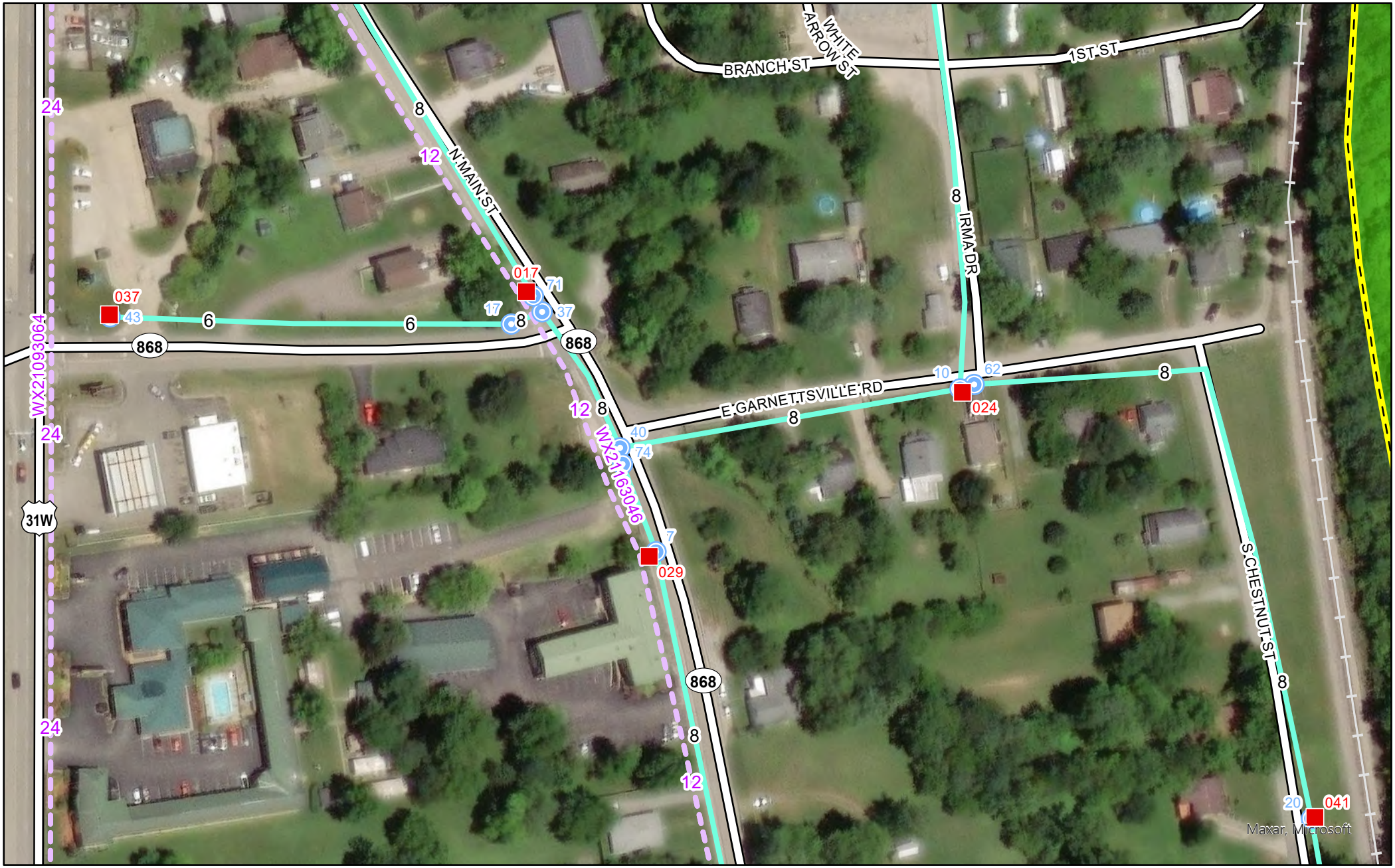

N

0 250 500 US Feet

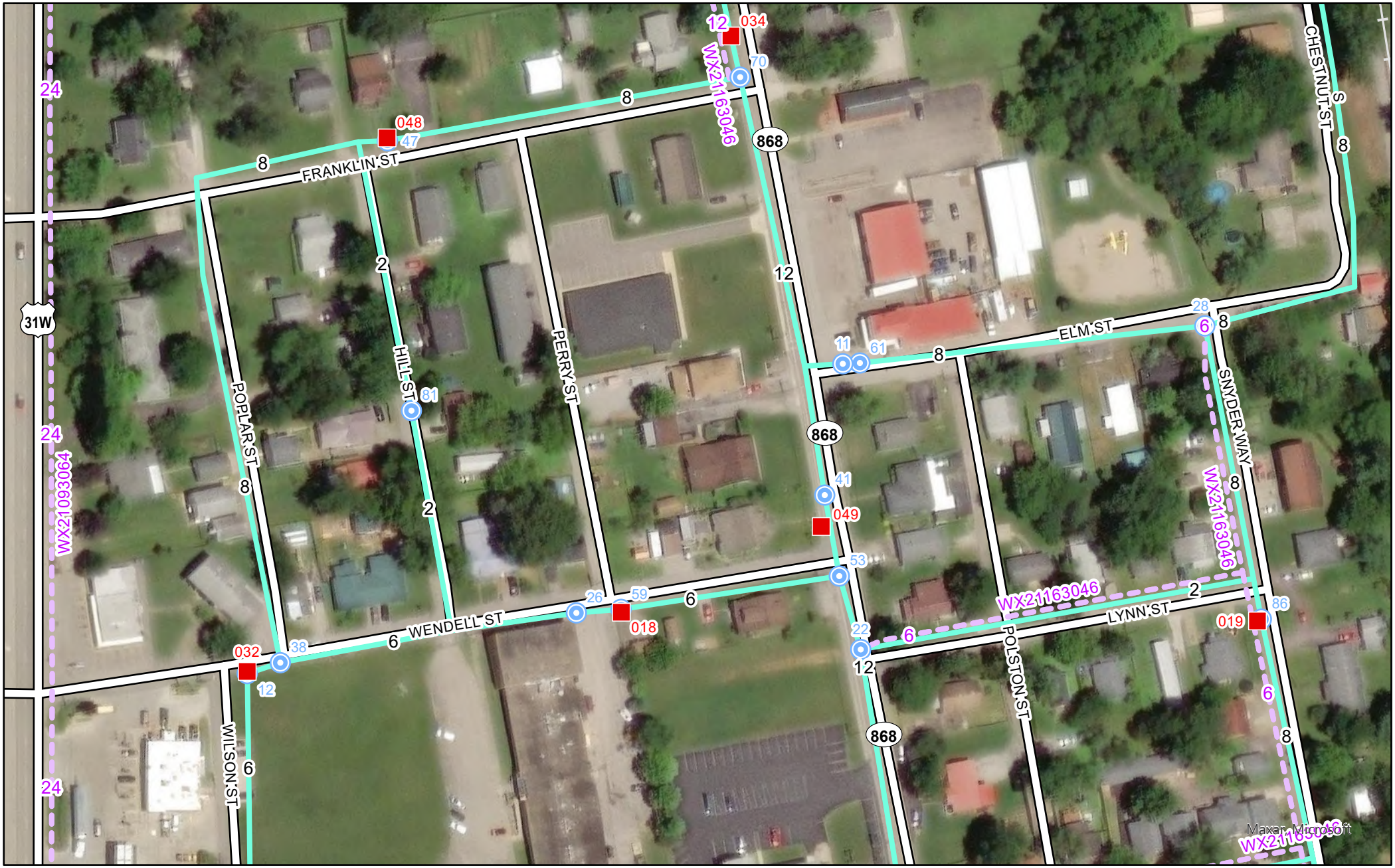

N

0 250 500 US Feet

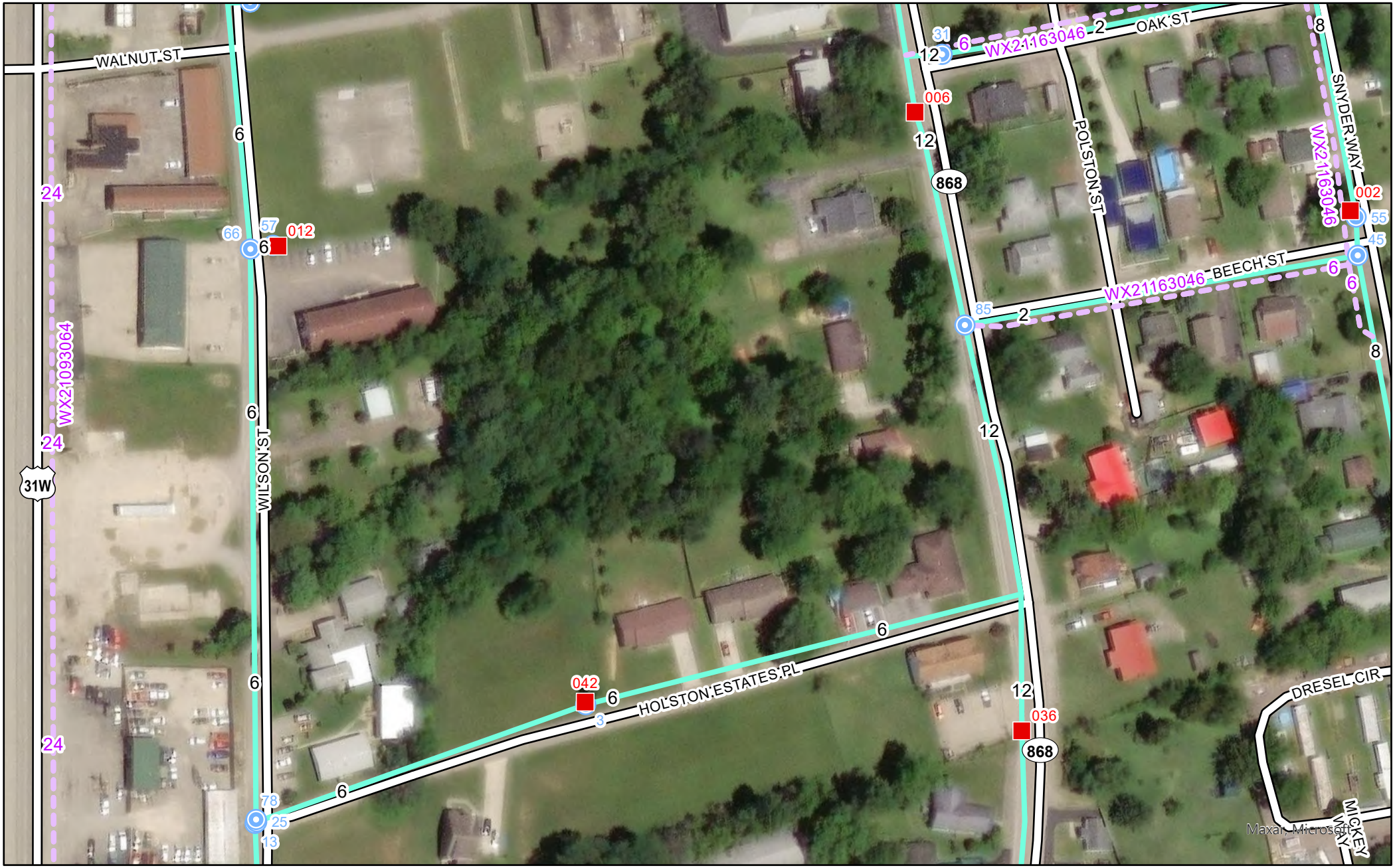

N

0 250 500 US Feet

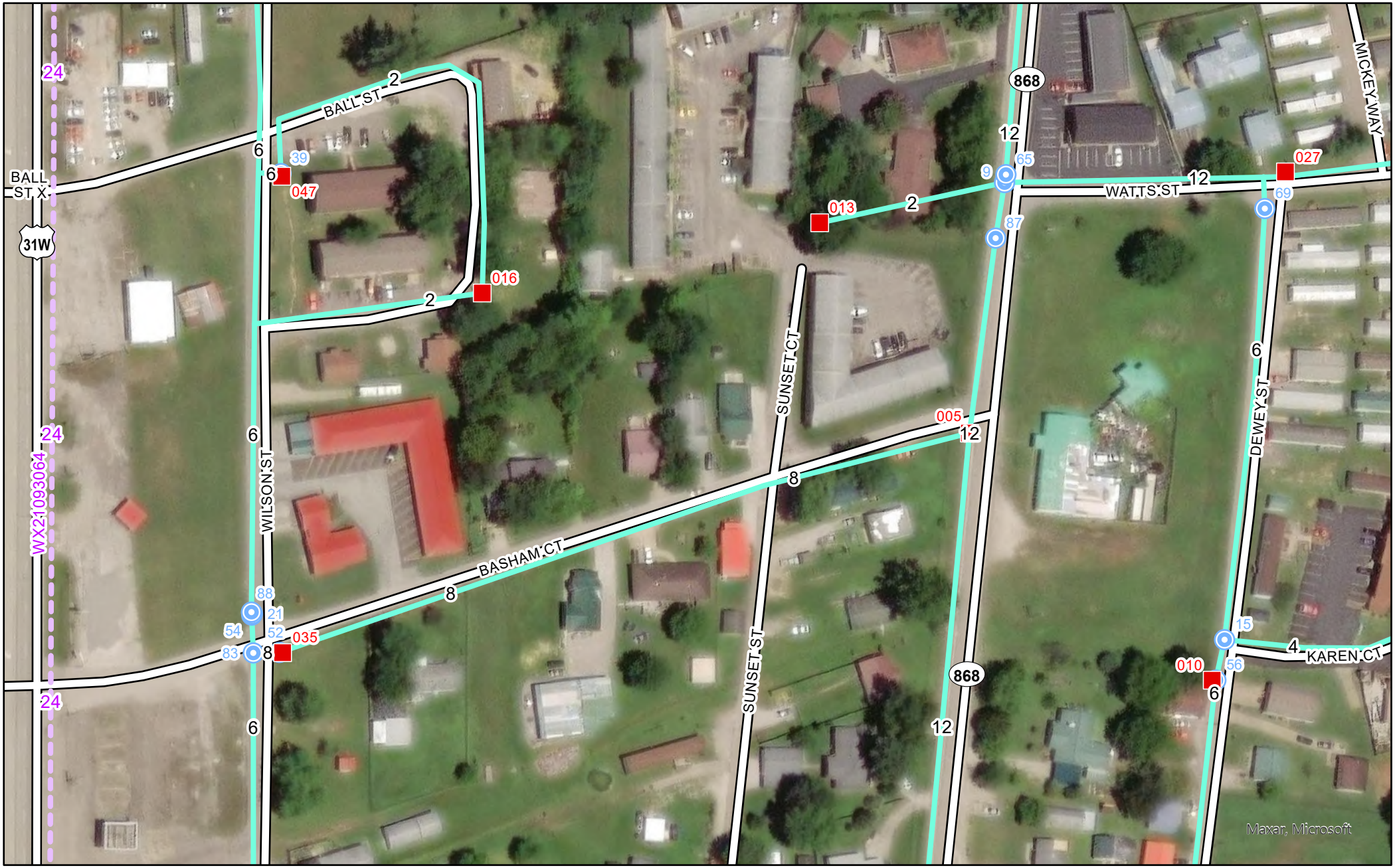

N

0 250 500 US Feet

N

0 250 500 US Feet

N

0 250 500 US Feet

N

0 250 500 US Feet

N

0 250 500 US Feet

N

0 250 500 US Feet

N

0 250 500 US Feet