City of Irvington

Water System

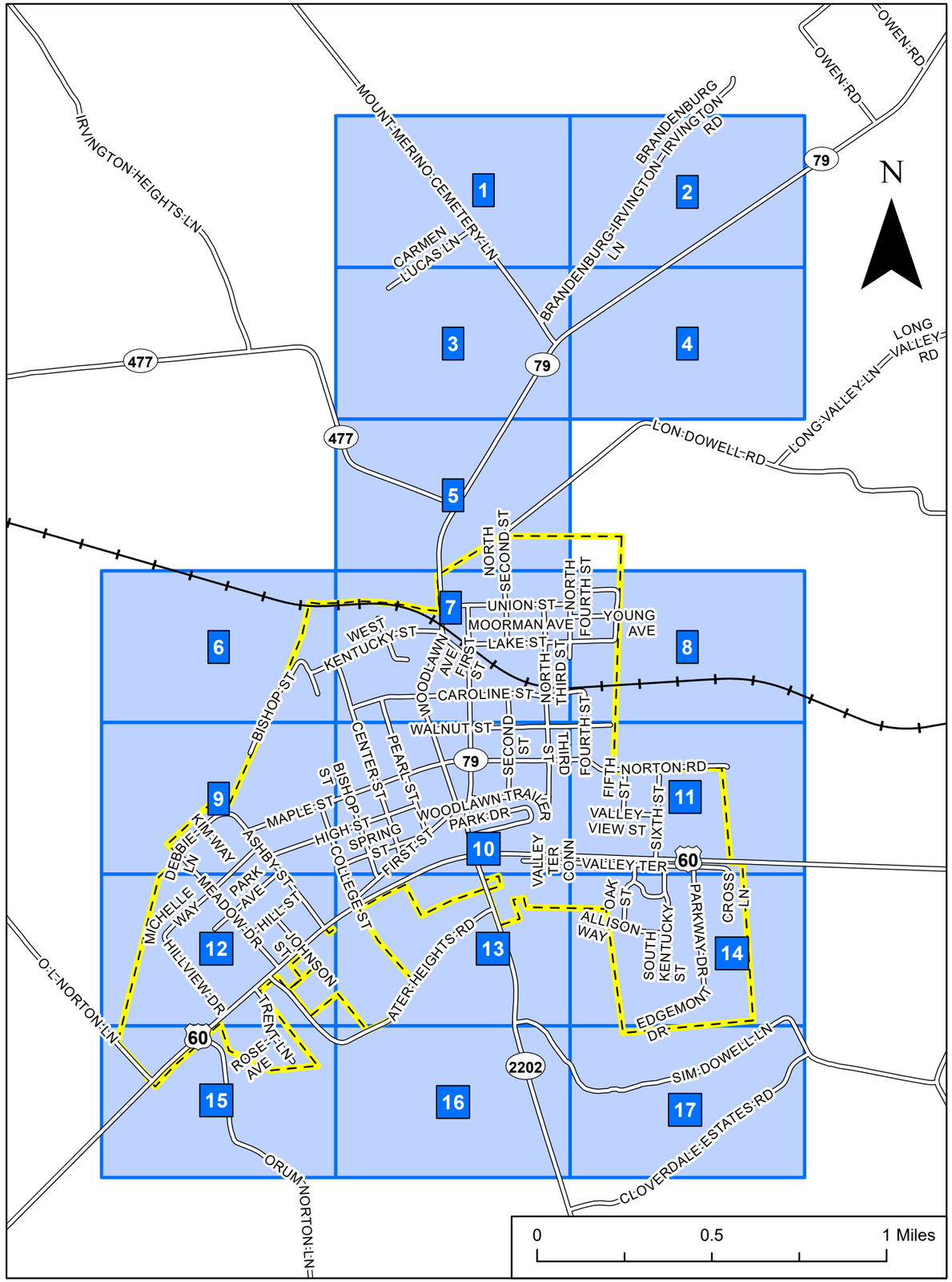

Legend

- Hydrant
- Meter
- Pump Station
- Purchase Source
- Water Tank
- Water Valve
- Proposed Water Line
- Water Line
- Roads
- Railroads
- City Boundary
- County Boundary

Highways - KYTC/LTADD
Corporate Limits - KY Secretary of State

Field Data Collection, Sept.-Oct. 2013
Lincoln Trail ADD with the cooperation of the City of Irvington.
Imagery Source: ESRI World Imagery

Copyright 2023, Lincoln Trail Area Development District (LTADD)

This map is created for general planning purposes ONLY.
This map is not legally recorded, surveyed, or intended to be used for purposes other than for generalized planning.
Nor does it show all aspects or features of this particular area which may have changed over the years.
For questions contact us at (270) 769-2393.

Lincoln Trail Area Development District
LTADD
Established 1968

N

0 500 1,000 US Feet

1

N

0 500 1,000 US Feet

2

N

0 500 1,000 US Feet

N

0 500 1,000 US Feet

N

0 500 1,000 US Feet

N

0 500 1,000 US Feet

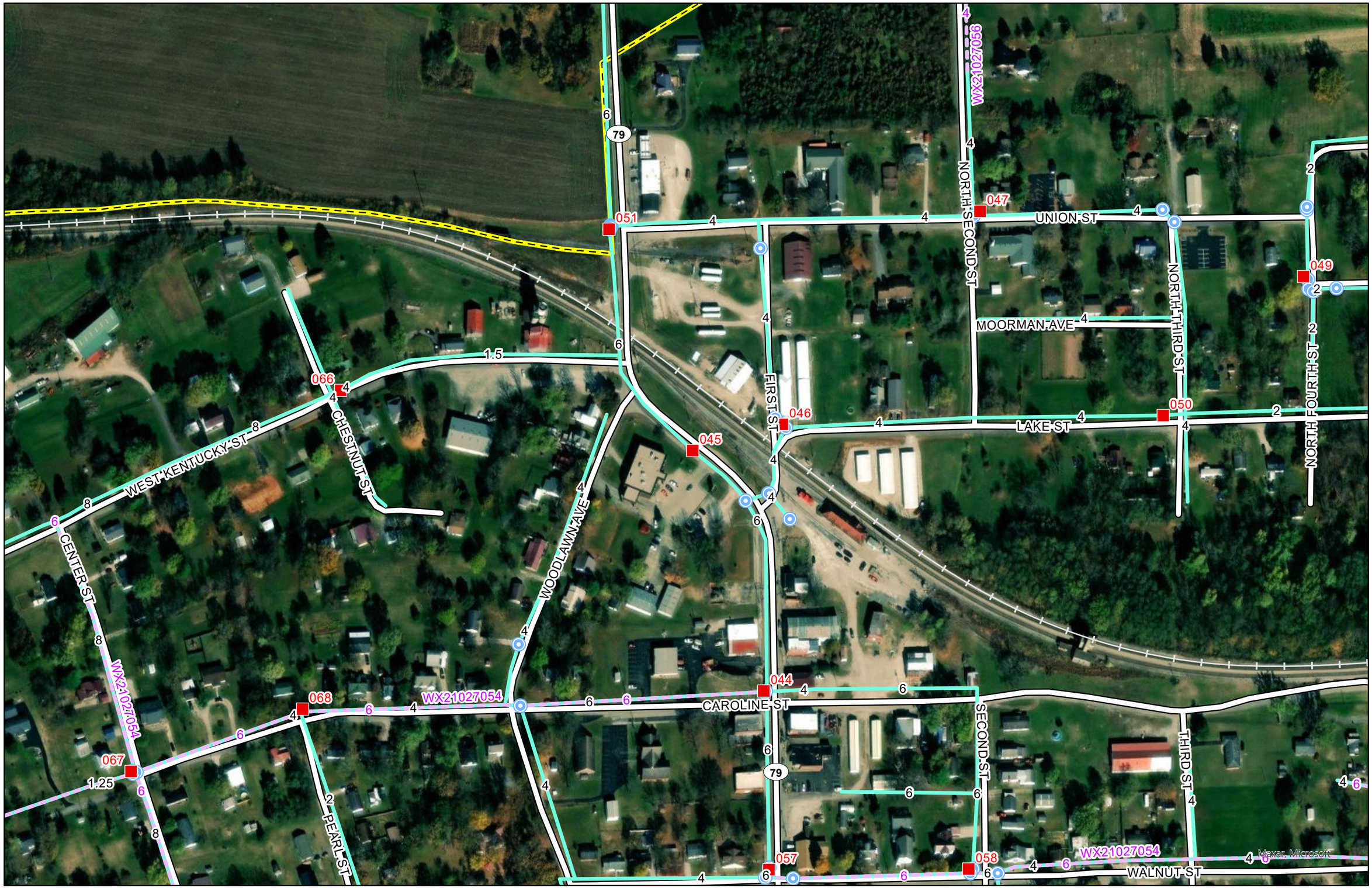

N

0 500 1,000 US Feet

UNION ST
YOUNG AVE
NORTH FIFTH ST
NORTH FOURTH ST
LAKE ST
049
CAROLINE ST
FOURTH ST
WALNUT ST
WX21027054
059
Maxar, Microsoft
N
0
500
1,000 US Feet

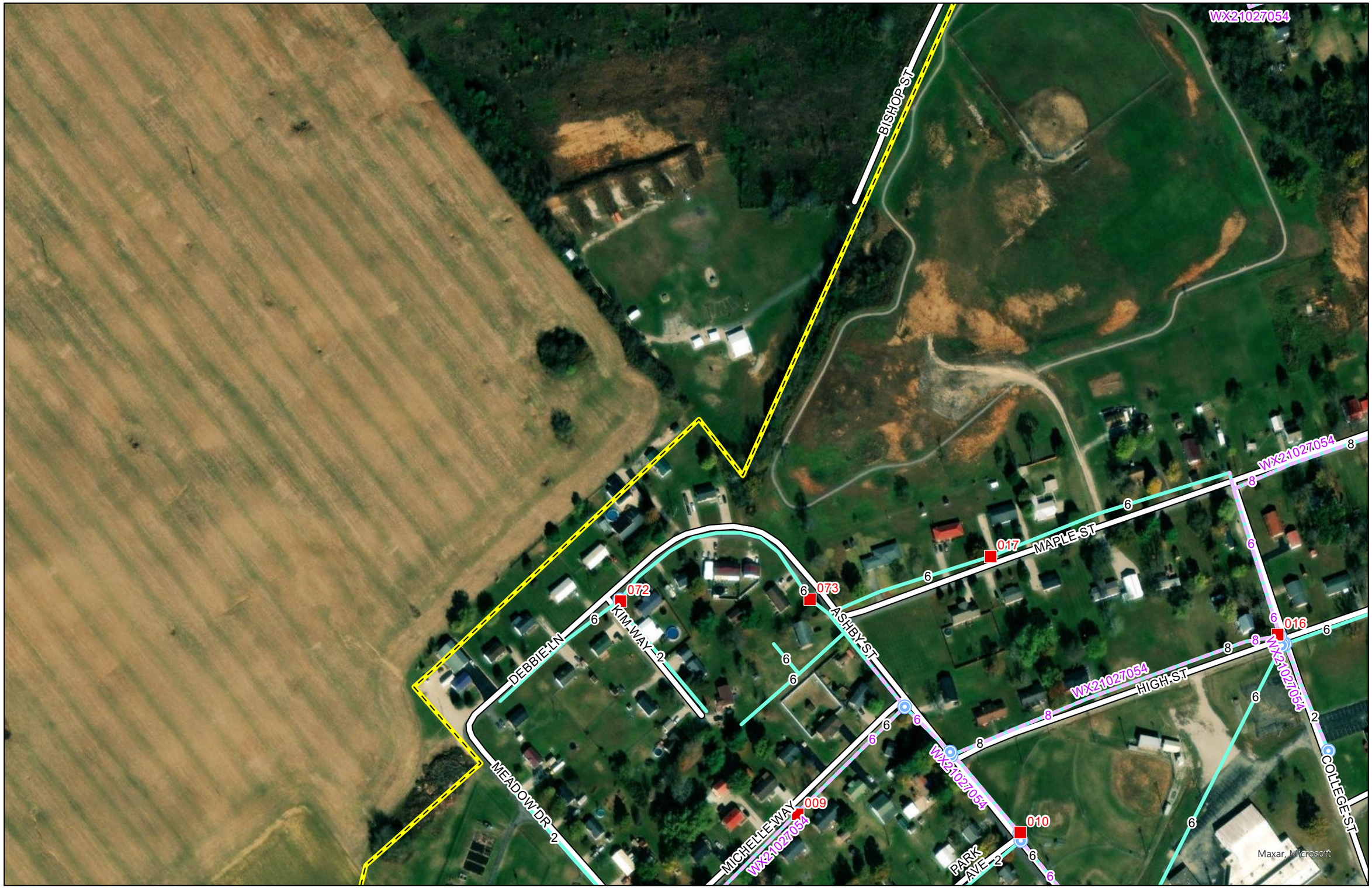

N

0 500 1,000 US Feet

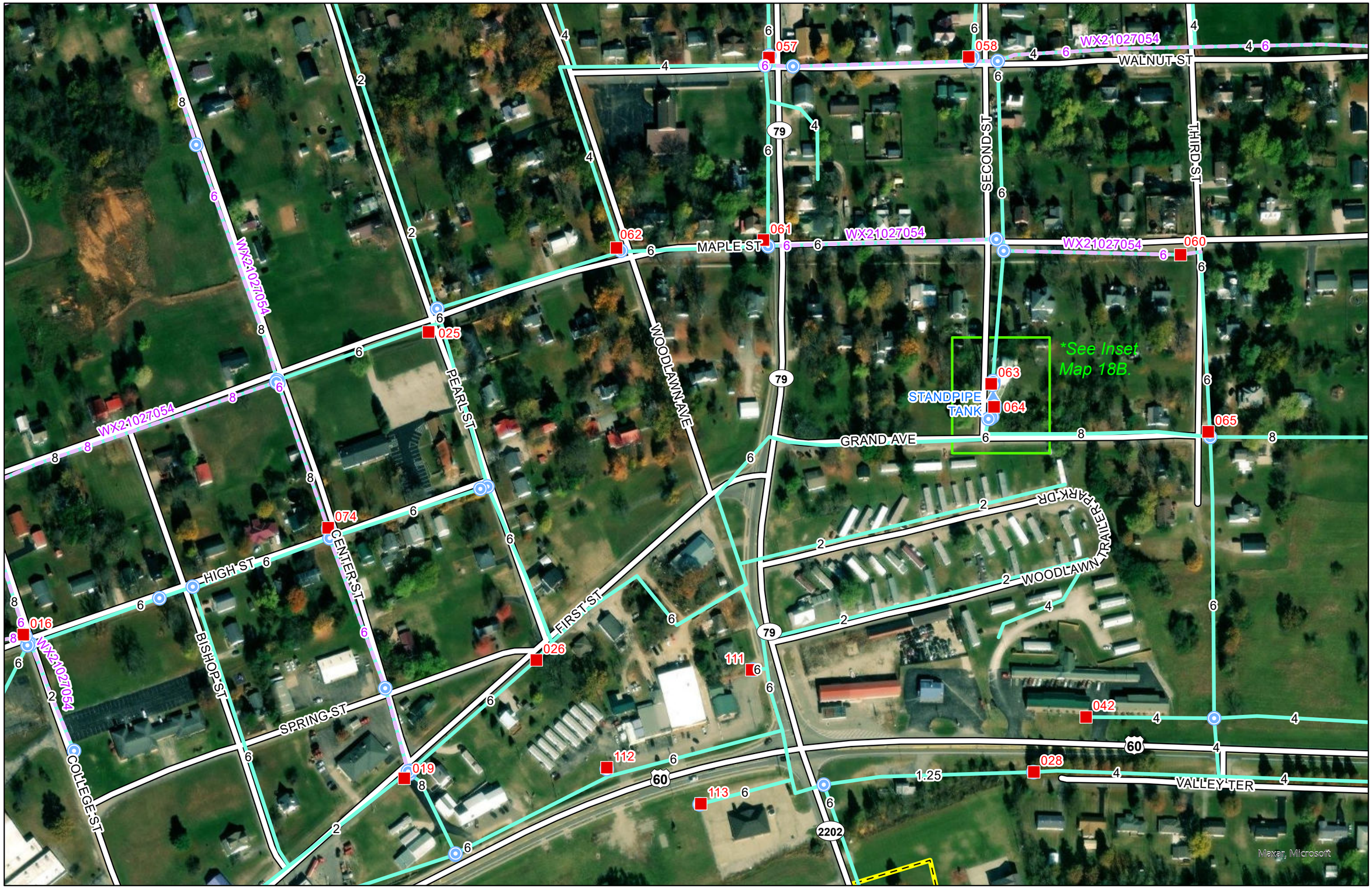
WALNUT ST
SECOND ST
THIRD ST
MAPLE ST
WOODLAWN AVE
PEARL ST
GRAND AVE
STANDPIPE TANK
*See Inset Map 18B.
HIGH ST
CENTER ST
BISHOP ST
FIRST ST
SPRING ST
COLLEGE ST
WOODLAWN TRAILER PARK DR
VALLEY TER
WX21027054
057
058
061
062
060
063
064
065
025
074
016
026
111
112
113
042
028
79
60
2202
1.25
Maxar, Microsoft
N
0
500
1,000 US Feet

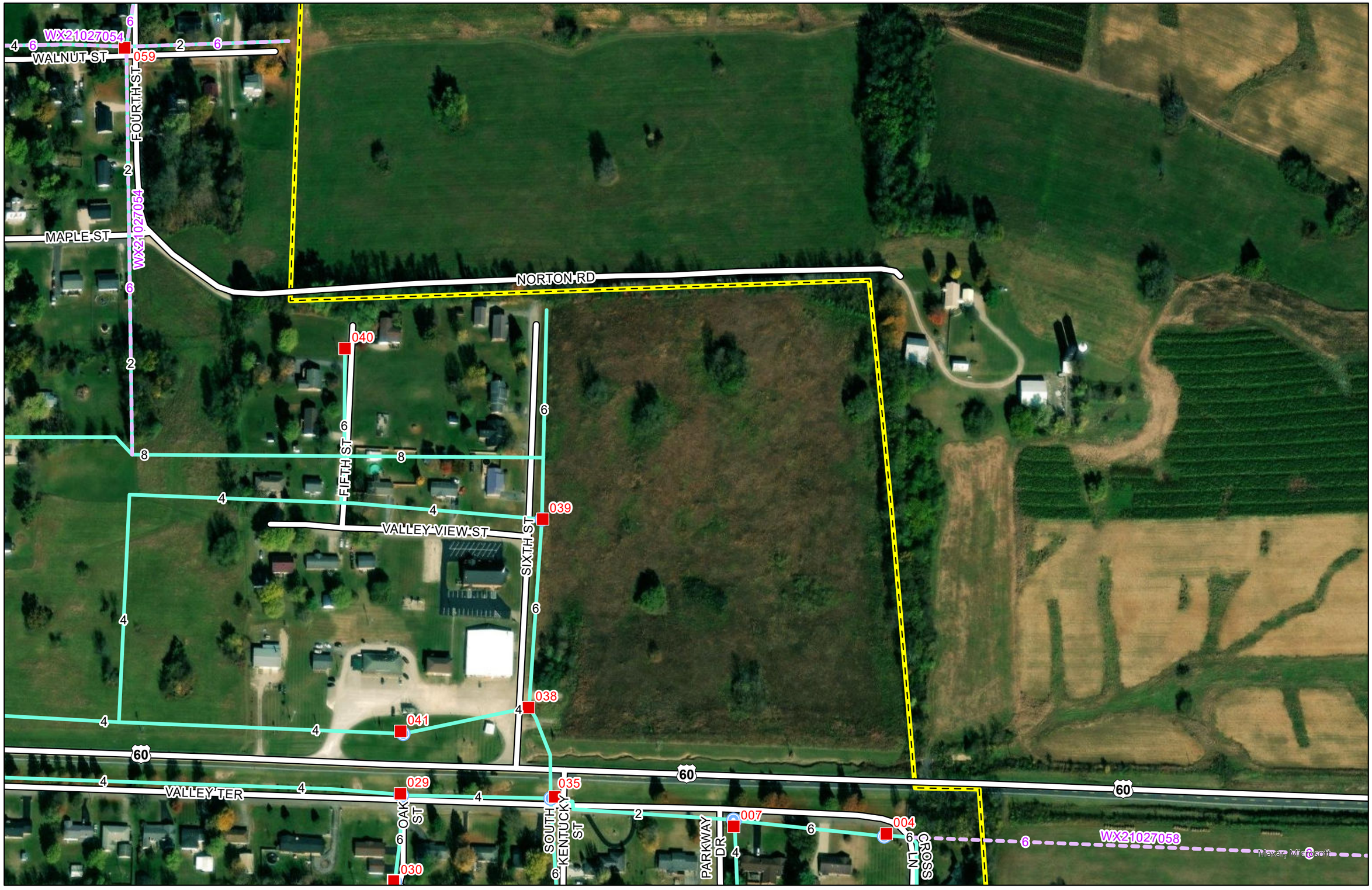

N

0 500 1,000 US Feet

N

0 500 1,000 US Feet

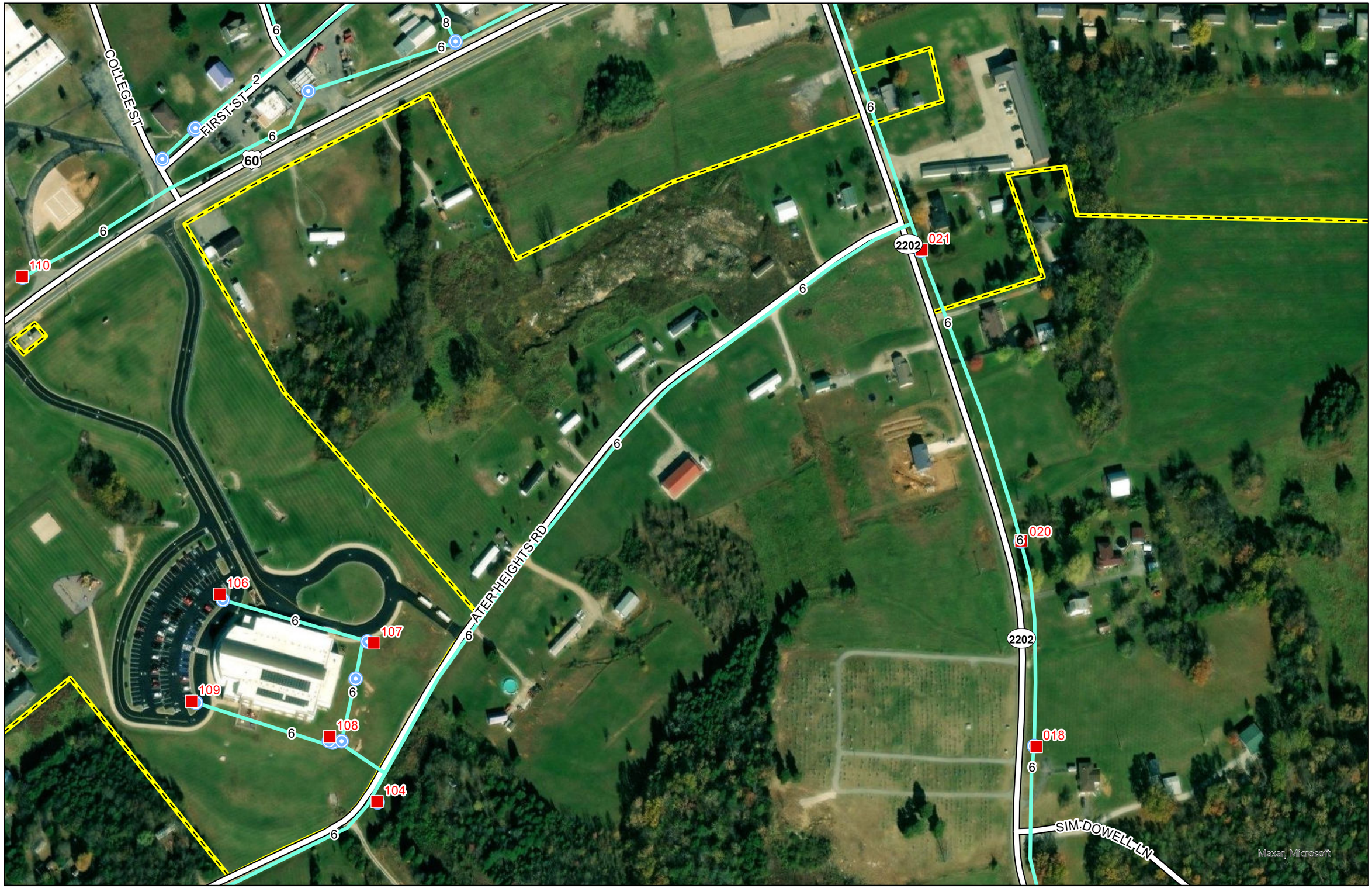

N

0 500 1,000 US Feet

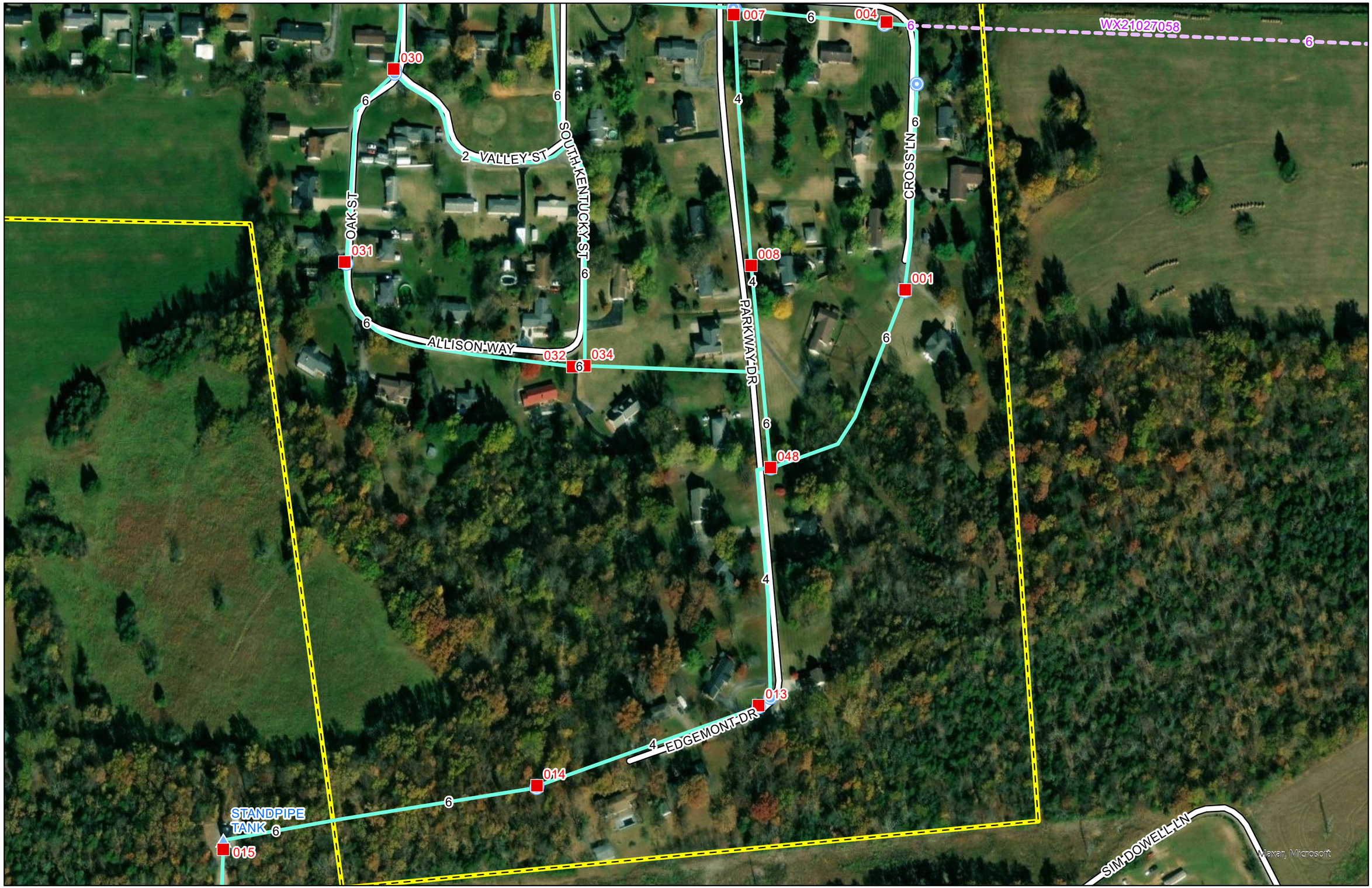

N

0 500 1,000 US Feet

N

0 500 1,000 US Feet

N

0 500 1,000 US Feet

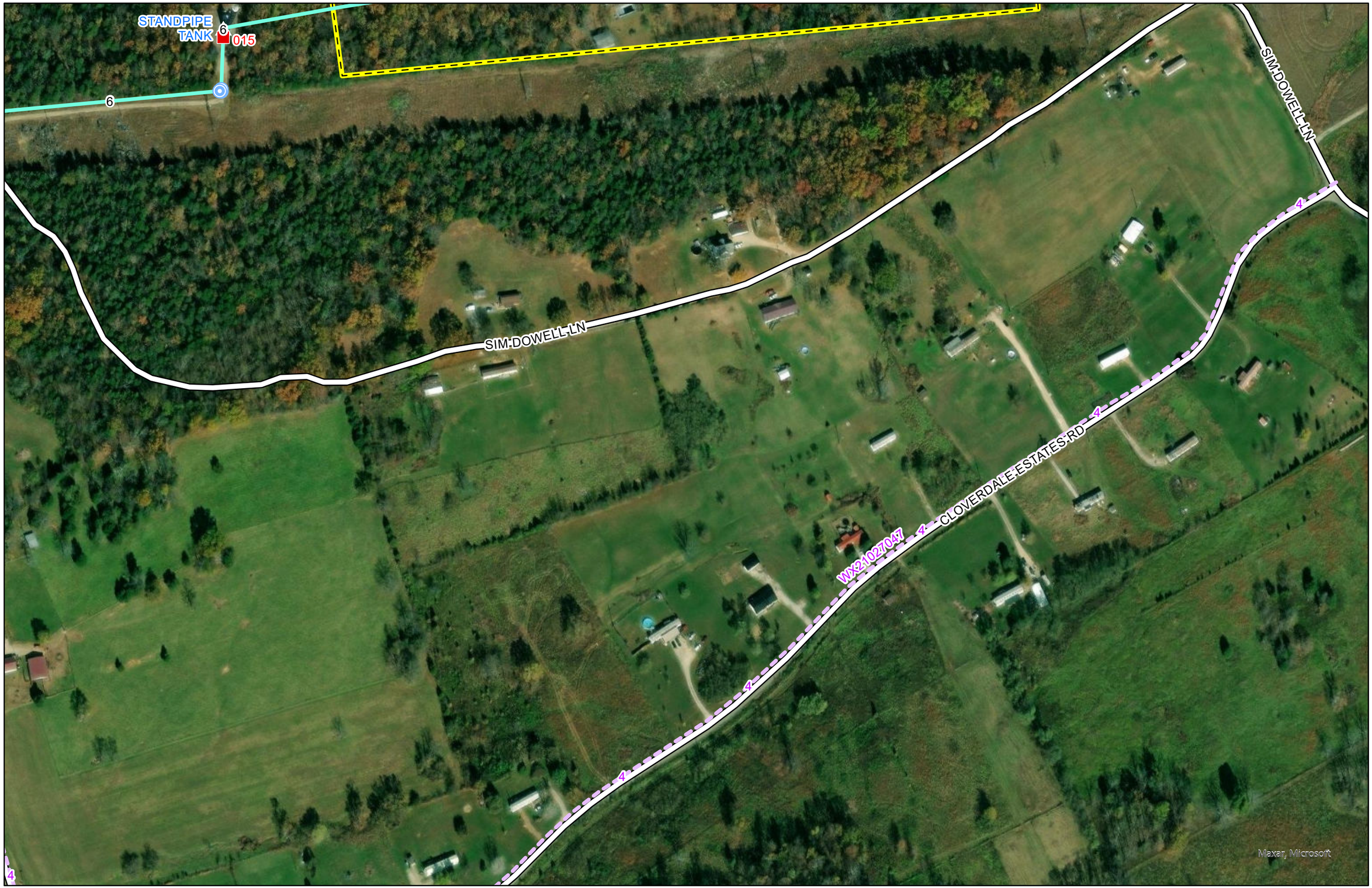

N

0 500 1,000 US Feet

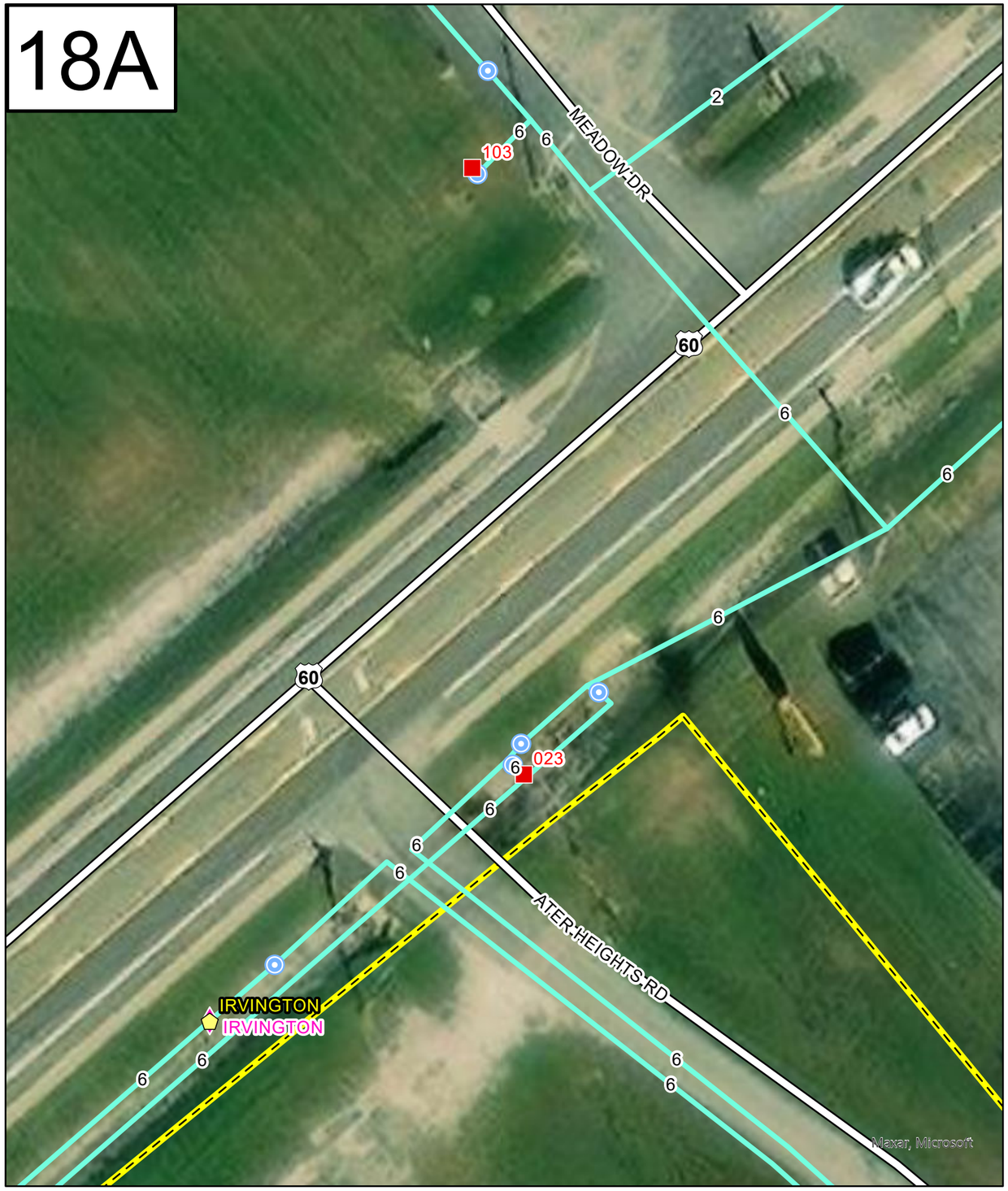

N

0 50 100 200 US Feet

N

0 50 100 US Feet