







City of IRVINGTON

Legend

Highways

-  US Route
-  State Route
-  City Street
-  County Road
-  Private Road
-  Corporate Boundary

Corporate Boundaries are based on information on file with the KY Secretary of State's Office. They are a generalization of the corporate boundaries as they are known to exist and are to be used for general planning purposes only. The boundaries identified on this map have been based on record information from various sources and not on a survey of the corporate limits. These locations MUST NOT be relied on for purposes where the true boundary determinations must be performed in accordance with the requirements of KRS 322.

Highway information from LTADD and KYTC GPS Road Centerline Project. Data collected from 2001 to present.



20201005

Copyright 2020, Lincoln Trail Area Development District (LTADD)

This map is created for general planning purposes ONLY. This map is not legally recorded, surveyed, or intended to be used for purposes other than for generalized planning. Nor does it show all aspects or features of this particular area which may have changed over the years. For questions contact us at (270) 769-2393.

Prepared by: Lincoln Trail Area Development District, Community Development Department, 2020.

