








City of *CANEYVILLE*

Highways

-  WK Parkway
-  US Route
-  KY Route
-  City Street
-  County Road
-  Private Road
-  Corporate Boundary as filed with Secretary of State's Office

Corporate Boundaries are from LTADD and KIA Corporate Boundary Project. The data are based on information on file with the KY Secretary of State's Office. They are a generalization of the corporate boundaries as they are known to exist and are to be used for general planning purposes only. The corporate limit locations identified on this map have been based on record information from various sources and not on a survey of the corporate limits. These locations **MUST NOT** be relied on for purposes where the true boundary determinations must be performed in accordance with the requirements of KRS 322.



Copyright 2020, Lincoln Trail Area Development District (LTADD)
 This map is created for general planning purposes ONLY. This map is not legally recorded, surveyed, or intended to be used for purposes other than for generalized planning. Nor does it show all aspects or features of this particular area which may have changed over the years. For questions contact us at (270) 769-2393.
 Prepared by: Lincoln Trail Area Development District, Community Development Department, 2020.

