






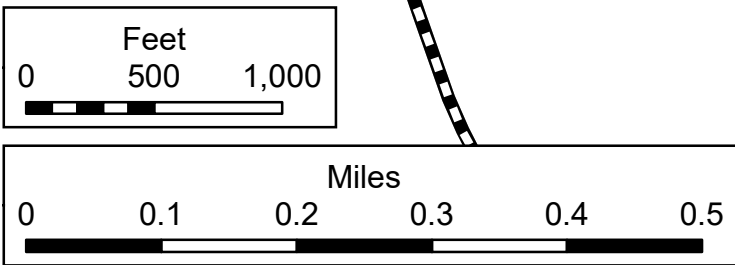
CITY OF BLOOMFIELD

1. SHELBY ST
2. SUNNY HEIGHTS AVE
3. SHAWNEE CT
4. COMMANCHE CT
5. SNYDER ALY
6. COLONIAL AVE
7. HOUGHLIN APARTMENT DR
8. OLD BLOOMFIELD RD
9. ROBERTS CREEK LN

Legend

HIGHWAYS

-  STATE HWY
-  COUNTY ROAD
-  CITY STREET
-  PRIVATE ROAD
-  Corporate Boundary



Highways - KYTC/LTADD
Corporate Limits - KY Secretary of State

Copyright 2020, Lincoln Trail Area Development District (LTADD)

This map is created for general planning purposes ONLY. This map is not legally recorded, surveyed, or intended to be used for purposes other than for generalized planning. Nor does it show all aspects or features of this particular area which may have changed over the years. For questions contact us at (270) 769-2393.

