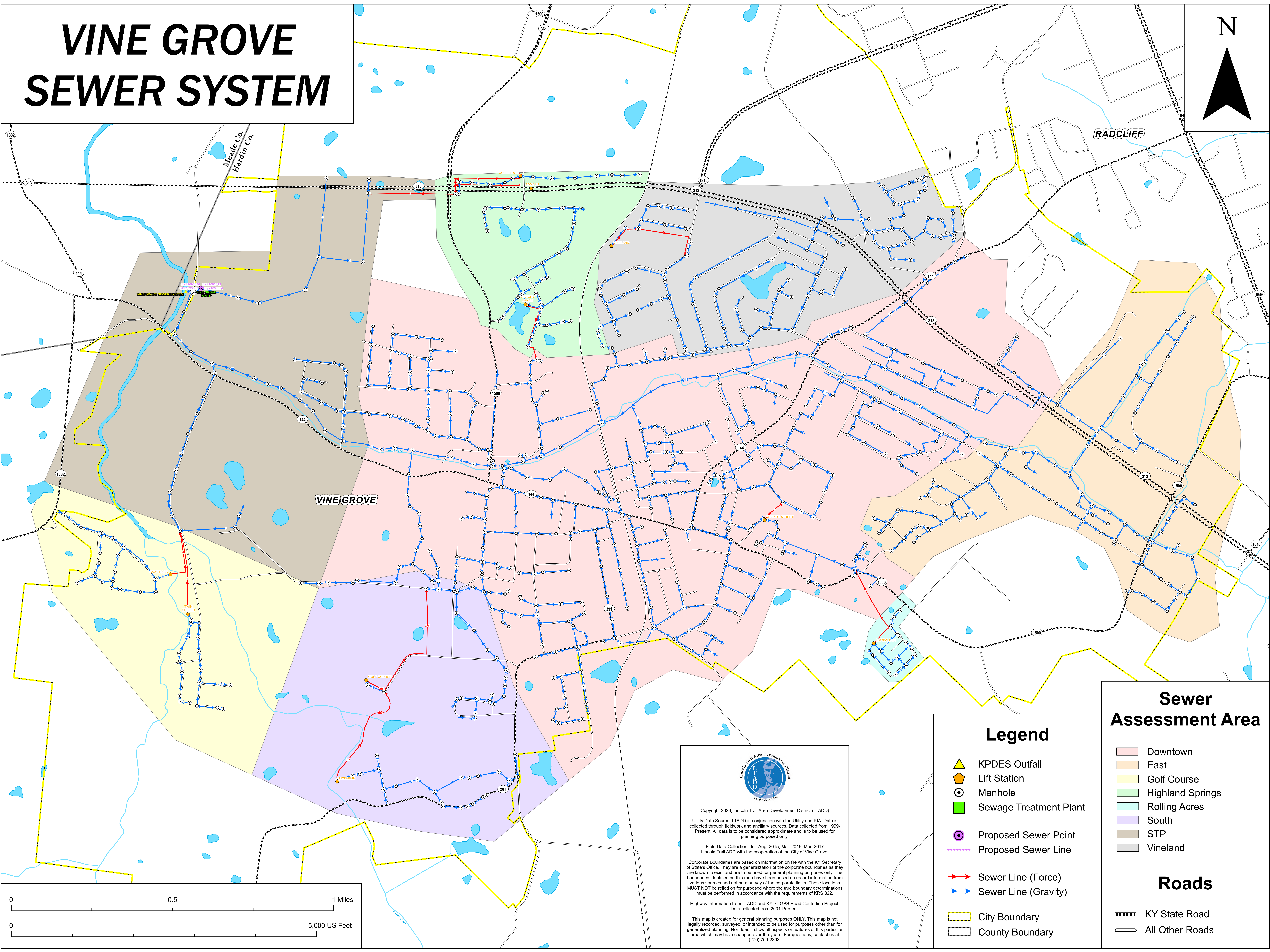









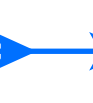

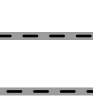


VINE GROVE SEWER SYSTEM




Copyright 2023, Lincoln Trail Area Development District (LTADD)
Utility Data Source: LTADD in conjunction with the Utility and KIA. Data is collected through fieldwork and ancillary sources. Data collected from 1999-Present. All data is to be considered approximate and is to be used for planning purposes only.
Field Data Collection: Jul.-Aug. 2015, Mar. 2016, Mar. 2017
Lincoln Trail ADD with the cooperation of the City of Vine Grove.
Corporate Boundaries are based on information on file with the KY Secretary of State's Office. They are a generalization of the corporate boundaries as they are known to exist and are to be used for general planning purposes only. The boundaries identified on this map have been based on record information from various sources and not on a survey of the corporate limits. These locations MUST NOT be relied on for purposes where the true boundary determinations must be performed in accordance with the requirements of KRS 322.
Highway information from LTADD and KYTC GPS Road Centerline Project. Data collected from 2001-Present.
This map is created for general planning purposes ONLY. This map is not legally recorded, surveyed, or intended to be used for purposes other than for generalized planning. Nor does it show all aspects or features of this particular area which may have changed over the years. For questions, contact us at (270) 769-2393.

Legend

-  KPDES Outfall
-  Lift Station
-  Manhole
-  Sewage Treatment Plant
-  Proposed Sewer Point
-  Proposed Sewer Line
-  Sewer Line (Force)
-  Sewer Line (Gravity)
-  City Boundary
-  County Boundary

Sewer Assessment Area

-  Downtown
-  East
-  Golf Course
-  Highland Springs
-  Rolling Acres
-  South
-  STP
-  Vineland

Roads

-  KY State Road
-  All Other Roads